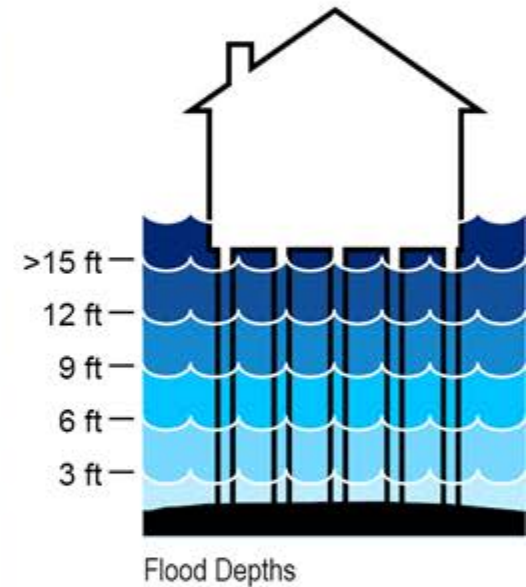
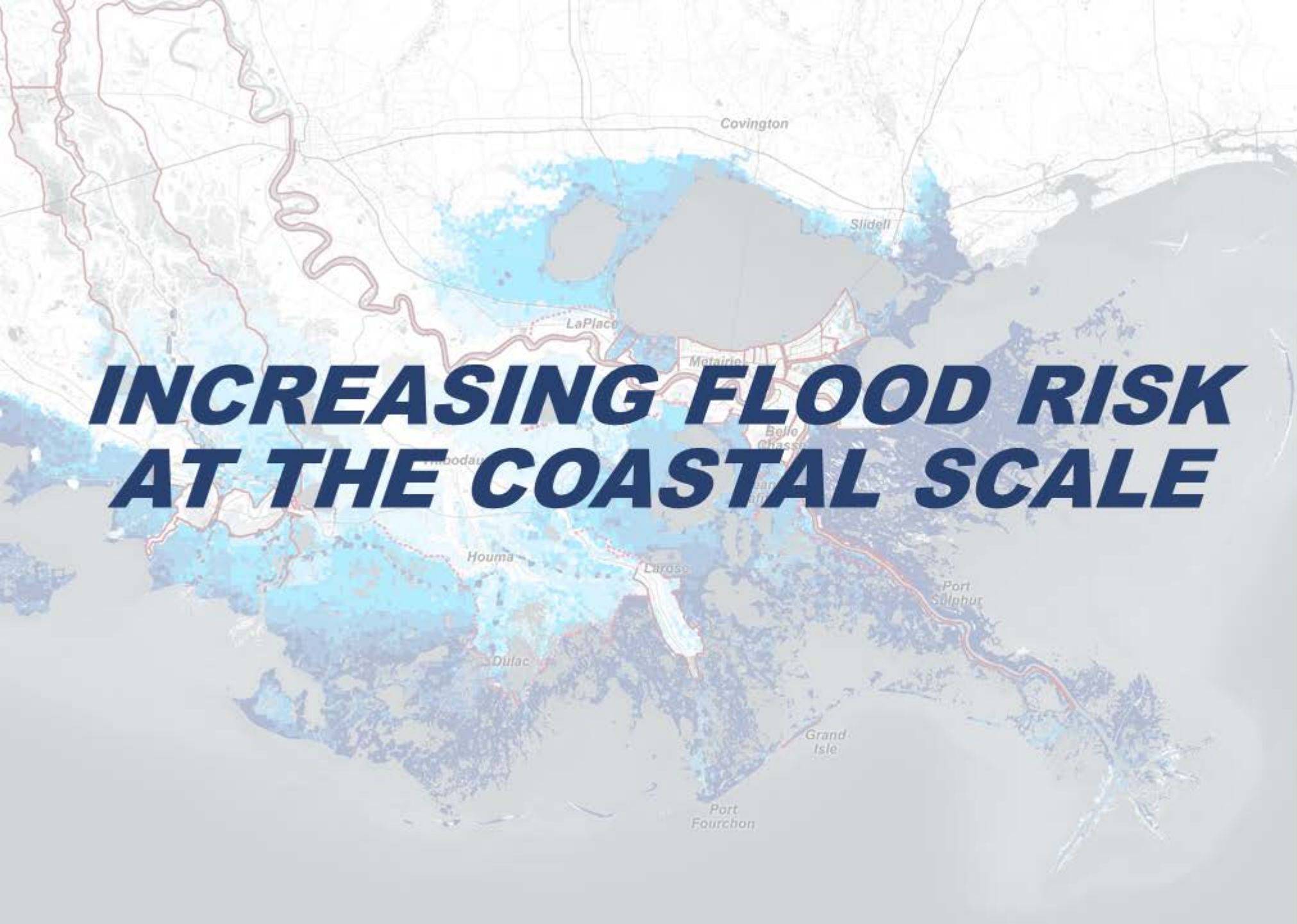


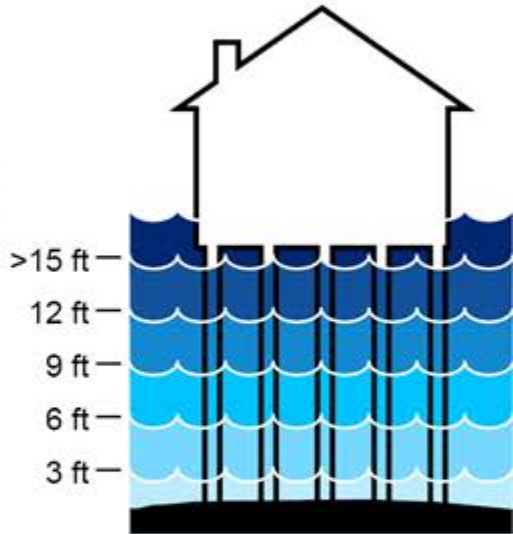
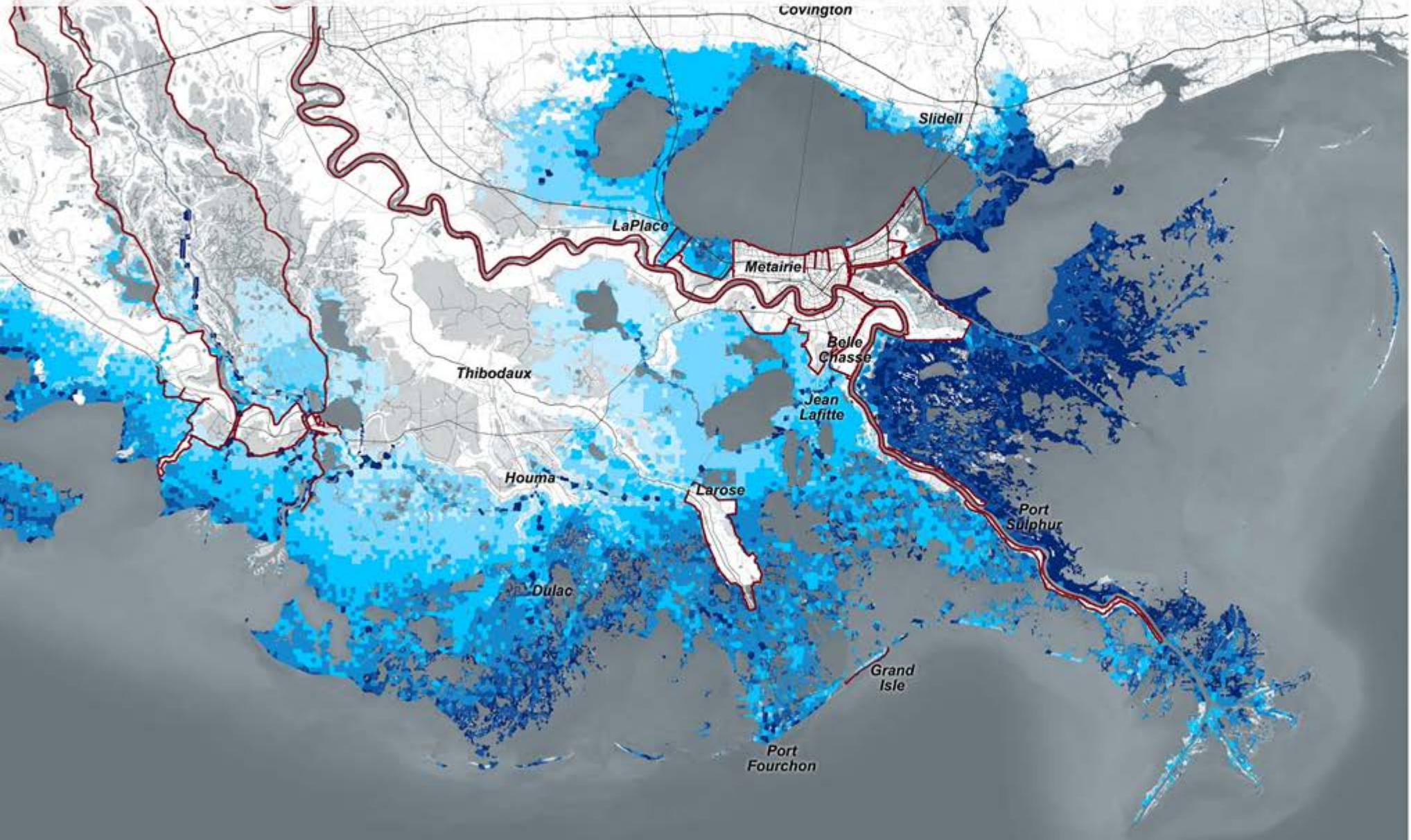
INCREASING FLOOD RISK AT THE COASTAL SCALE



SOURCE: CPRA
100 YEAR FLOOD DEPTHS
MEDIUM SCENARIO

This data was provided by CPRA and were originally produced to inform the development of the 2017 Coastal Master Plan.

TODAY

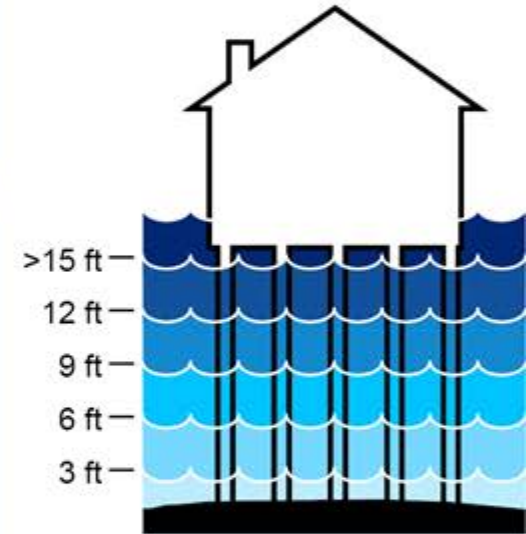
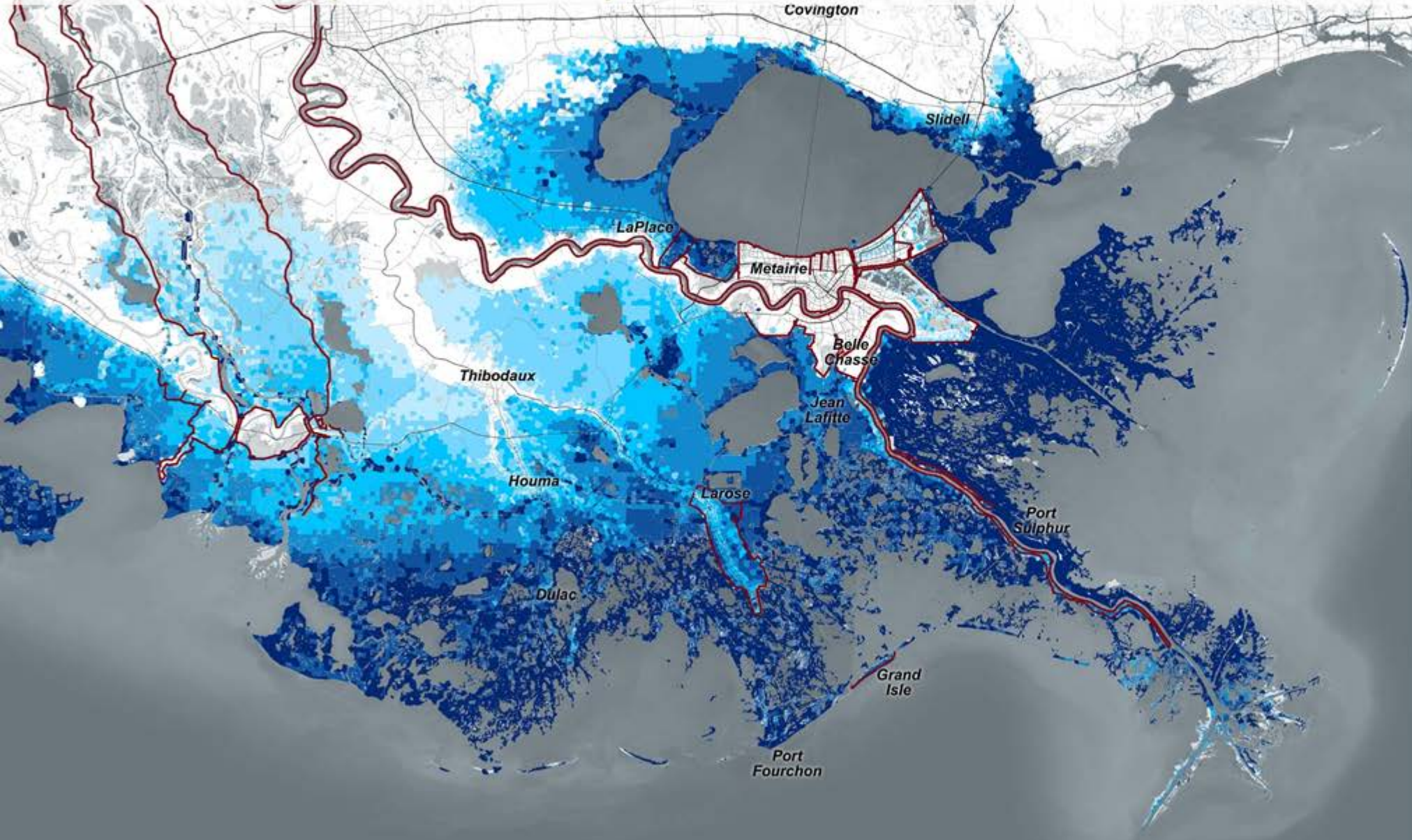


Flood Depths

SOURCE: CPRA
100 YEAR FLOOD DEPTHS
MEDIUM SCENARIO

This data was provided by CPRA and were originally produced to inform the development of the 2017 Coastal Master Plan.

2067 (no Action)

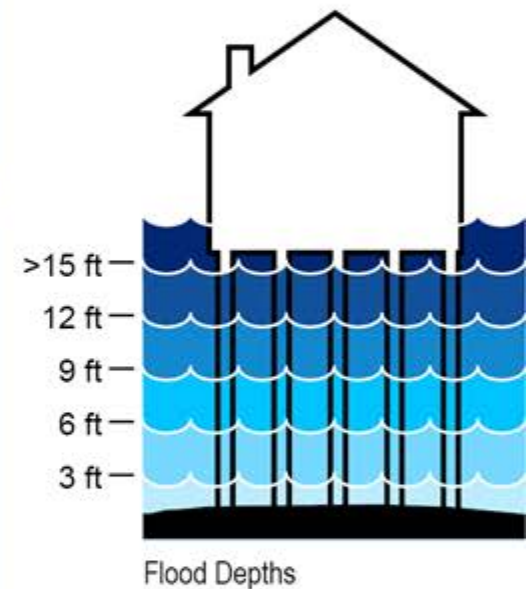
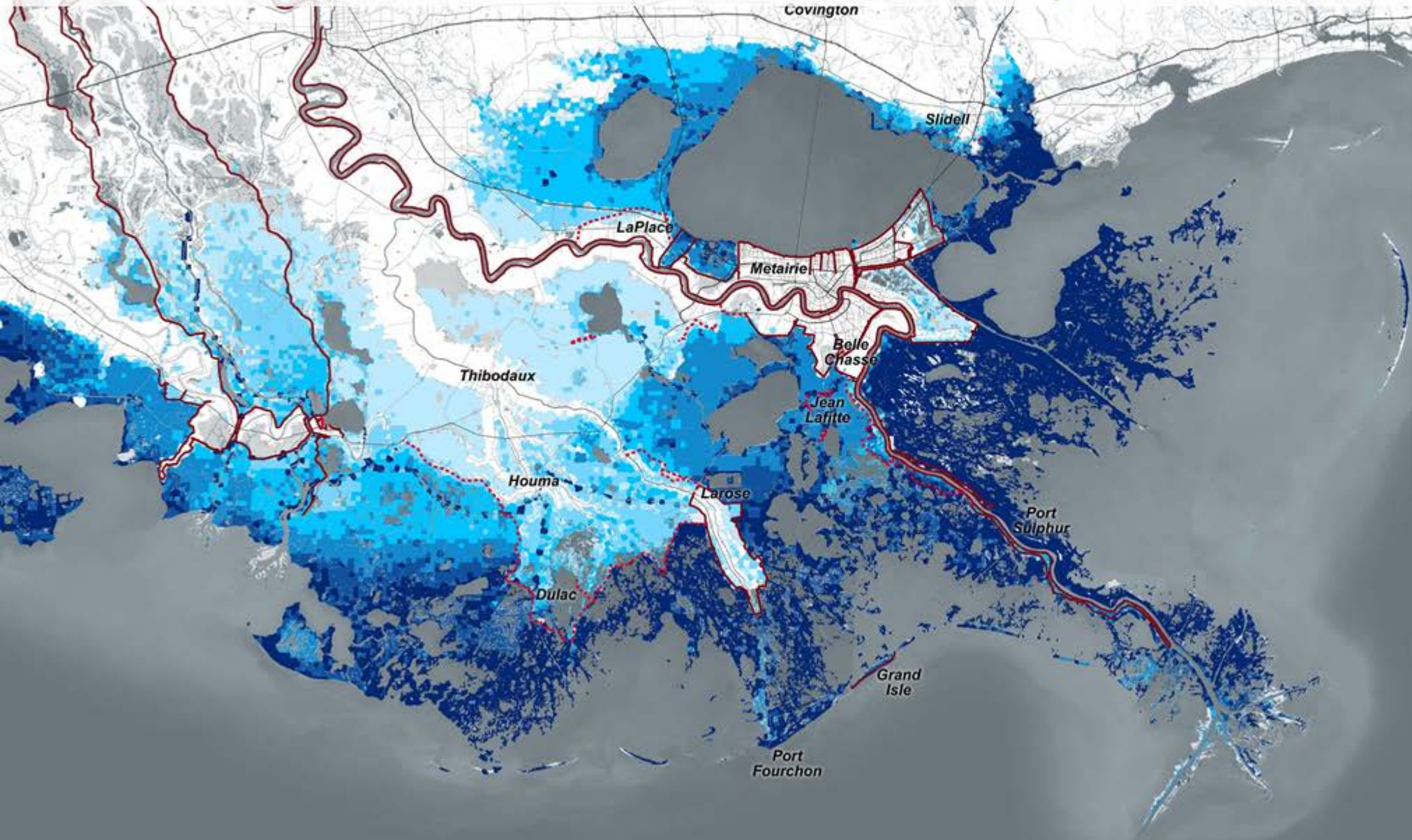


Flood Depths

SOURCE: CPRA
100 YEAR FLOOD DEPTHS
MEDIUM SCENARIO

This data was provided by CPRA and were originally produced to inform the development of the 2017 Coastal Master Plan.

2067 (with Coastal Master Plan)



SOURCE: CPRA
100 YEAR FLOOD DEPTHS
MEDIUM SCENARIO

This data was provided by CPRA and were originally produced to inform the development of the 2017 Coastal Master Plan.