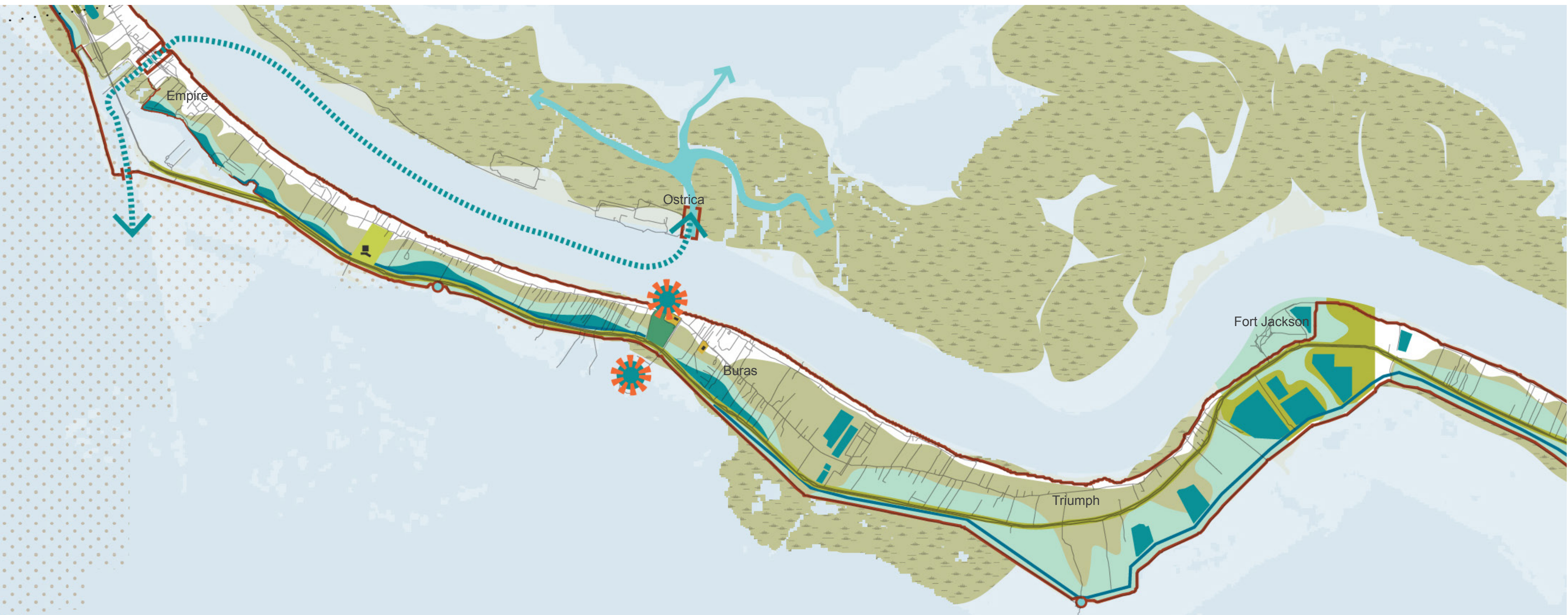
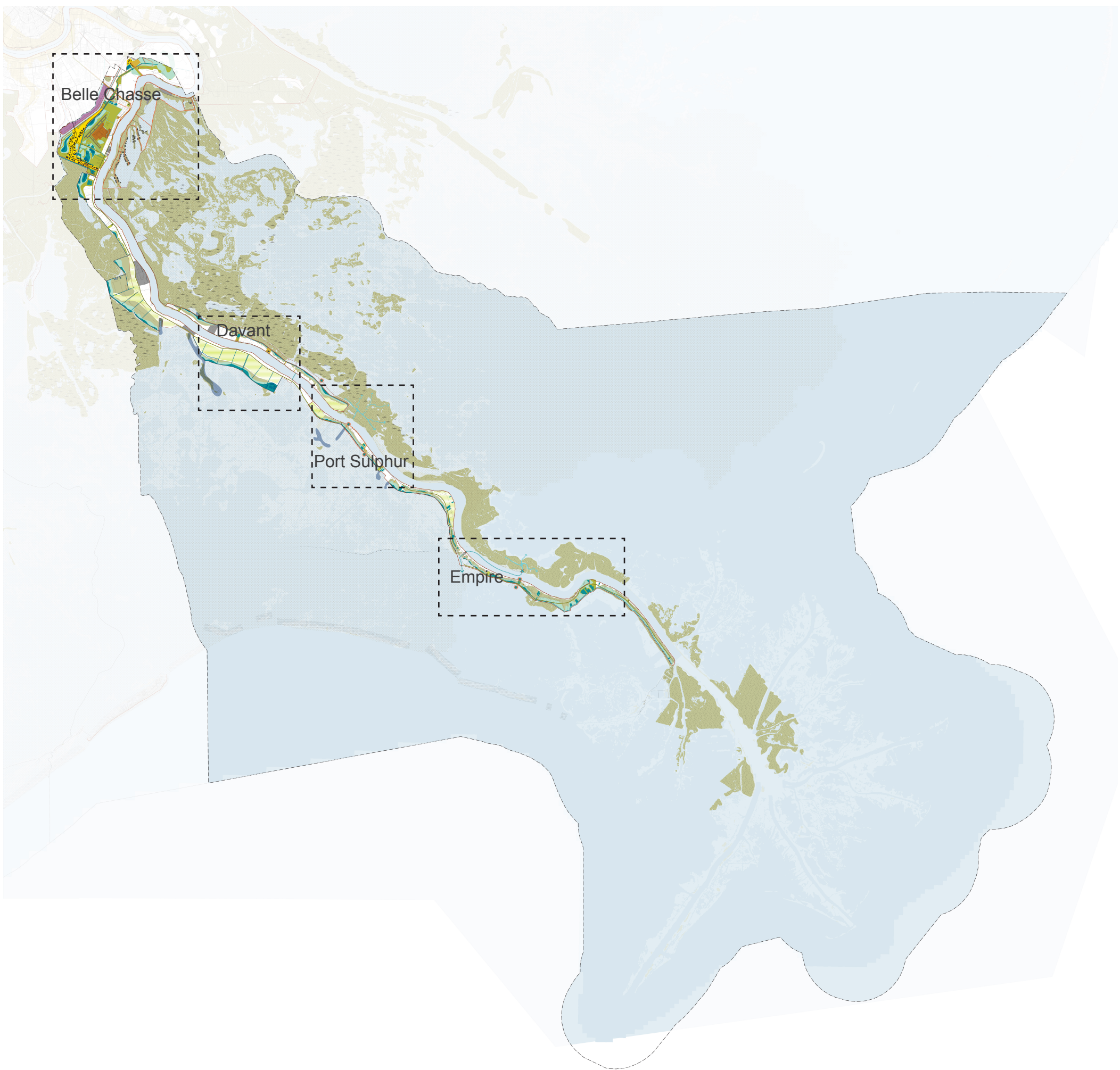
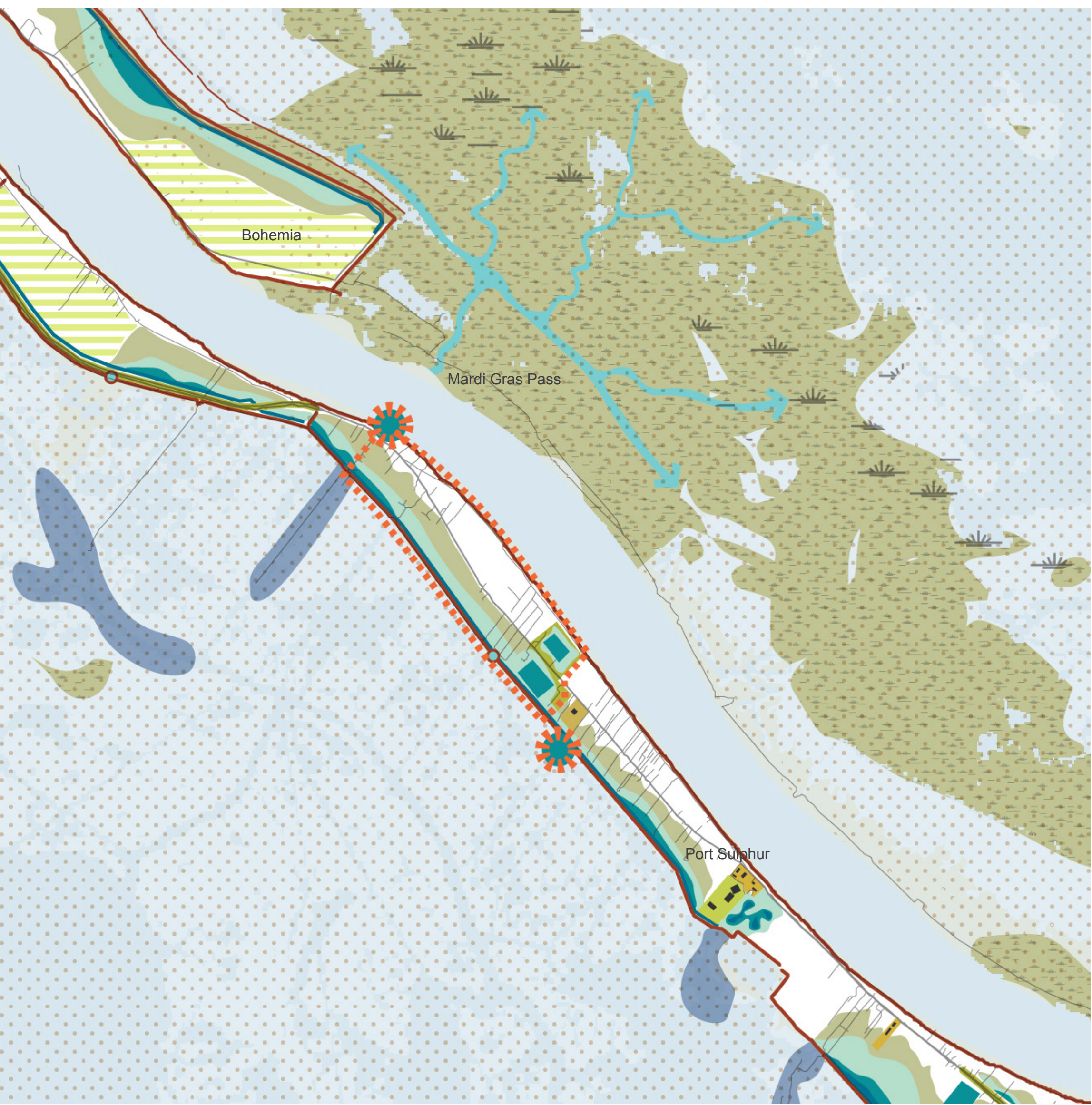
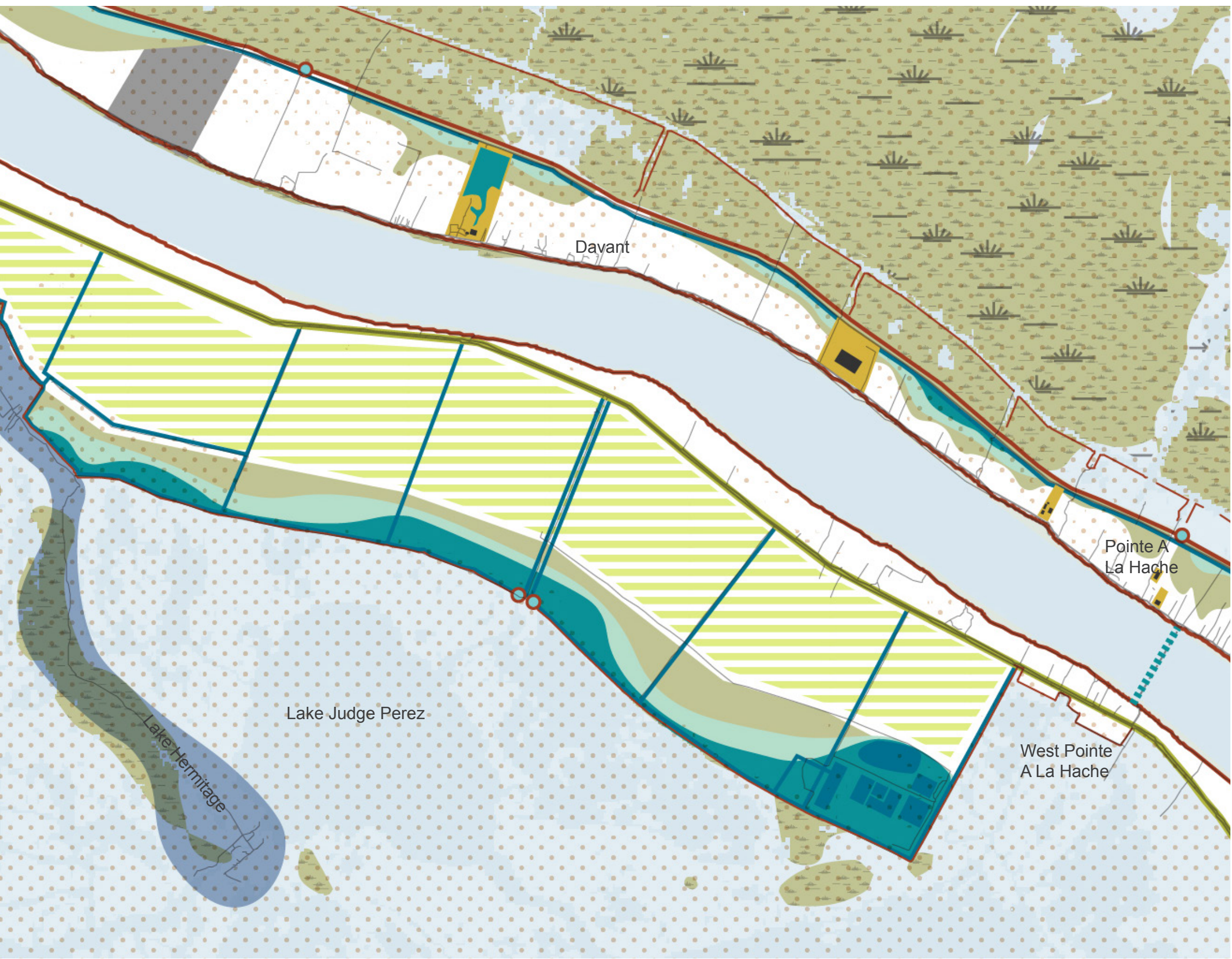
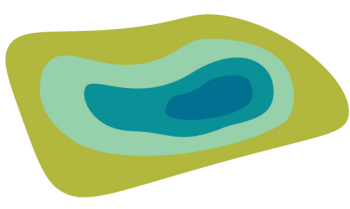


# PLAQUEMINES PARISH 50-YEAR RESILIENCE VISION




- Rail to Trail
- Belle Chasse Wetland Park **B**
- Red Star Yeast Building Redevelopment **F**
- New Railway Alignment
- Peters Road Extension and New Development
- Plaquemines Harbor of Refuge **A**
- Decommissioned Levee and New Waterfront Camps







Stormwater Management Feature




Civic Facility




New Development Corridor




School




Hospital




Heavy Industry and Buffer




Park




Boat Launch




Industrial Development




Open Water (landloss in 50-yr in lighter shade)




Land Preserved in Low-lying Area for Water Retention



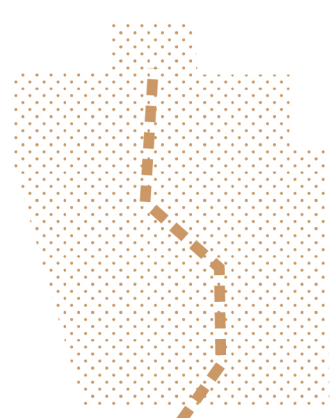
Levee with Pumps and Canals




Wetlands




Levee with Gates




CPRA\_Proposed River Diversion and Affected Area




Water Transportation




Levee with Lock




Pedestrian/Bike Trail




Rails to Trails




Recreational Area (No future permanent residents)



Agriculture



Area with Elevation of 1 Meter or Higher



CPRA\_Proposed Barrier Beach Restoration

## Social/Ecological Network

